

Monday through Friday

Effective Jun 27 2021

222

Northbound Al Norte (Approximate Times / Tiempos Aproximados)

HOLLYWOOD	STUDIO CITY	BURBANK	
①	②	③	④
Hollywood/Vine Station	Universal/Studio City Station	Hollywood Way & Magnolia	Regional Intermodal Transportation Ctr
4:53A	5:07A	5:19A	5:26A
—	5:42	5:54	6:01
5:53	6:07	6:20	6:28
—	6:32	6:45	6:53
6:43	6:57	7:12	7:21
—	7:22	7:37	7:46
7:31	7:47	8:02	8:12
—	8:12	8:28	8:38
8:21	8:37	8:53	9:03
—	9:02	9:19	9:29
9:09	9:27	9:44	9:54
—	9:52	10:09	10:19
9:57	10:17	10:34	10:44
—	10:42	10:59	11:09
10:47	11:07	11:24	11:34
—	11:32	11:49	11:59
11:37	11:57	12:15P	12:25P
—	12:22P	12:40	12:50
12:26P	12:47	1:05	1:15
—	1:12	1:30	1:40
1:16	1:37	1:55	2:05
—	2:02	2:20	2:30
2:06	2:27	2:45	2:55
—	2:52	3:11	3:21
2:56	3:17	3:36	3:46
—	3:42	4:01	4:11
3:45	4:07	4:27	4:37
—	4:32	4:52	5:02
4:34	4:57	5:17	5:27
—	5:22	5:42	5:52
5:24	5:47	6:07	6:17
—	6:12	6:31	6:41
6:15	6:37	6:56	7:05
—	7:02	7:19	7:28
7:07	7:27	7:44	7:53
—	7:52	8:07	8:15
7:58	8:17	8:31	8:39
—	8:42	8:56	9:04
8:49	9:07	9:21	9:29
—	9:37	9:51	9:59
9:50	10:07	10:20	10:27
10:51	11:07	11:20	11:27

Monday through Friday

222

Southbound Al Sur (Approximate Times / Tiempos Aproximados)

BURBANK	STUDIO CITY	HOLLYWOOD
④	③	②
①		
Regional Intermodal Transportation Ctr	Hollywood Way & Magnolia	Universal/Studio City Station
Hollywood/Vine Station		
4:50A	4:55A	5:07A
5:15	5:20	5:32
5:41	5:46	5:58
6:04	6:10	6:23
6:29	6:35	6:48
6:52	6:58	7:13
7:16	7:23	7:38
7:41	7:48	8:03
8:06	8:13	8:28
8:31	8:38	8:53
8:56	9:03	9:18
9:21	9:28	9:43
9:46	9:53	10:08
10:09	10:17	10:33
10:34	10:42	10:58
10:57	11:06	11:23
11:22	11:31	11:48
11:47	11:56	12:13P
12:12P	12:21P	12:38
12:37	12:46	1:03
1:02	1:11	1:28
1:27	1:36	1:53
1:52	2:01	2:18
2:17	2:26	2:43
2:42	2:51	3:08
3:06	3:15	3:33
3:31	3:40	3:58
3:55	4:04	4:23
4:20	4:29	4:48
4:45	4:54	5:13
5:10	5:19	5:38
5:35	5:44	6:03
6:03	6:11	6:28
6:28	6:36	6:53
6:55	7:03	7:18
7:21	7:28	7:43
7:47	7:54	8:08
8:14	8:20	8:33
8:39	8:45	8:58
9:12	9:17	9:29
9:31	9:36	9:48
10:06	10:11	10:23
11:06	11:11	11:23
12:06A	12:11A	12:23A

Saturday, Sunday and Holidays

222

Northbound Al Norte (Approximate Times / Tiempos Aproximados)

HOLLYWOOD	STUDIO CITY	BURBANK	
①	②	③	④
Hollywood/Vine Station	Universal/Studio City Station	Hollywood Way & Magnolia	Regional Intermodal Transportation Ctr
4:53A	5:07A	5:19A	5:26A
5:53	6:07	6:19	6:26
6:43	6:57	7:10	7:18
7:32	7:47	8:00	8:09
8:20	8:37	8:50	8:59
9:09	9:27	9:41	9:50
9:57	10:17	10:32	10:42
10:47	11:07	11:22	11:32
11:37	11:57	12:13P	12:23P
12:25P	12:47P	1:03	1:13
1:15	1:37	1:53	2:03
2:05	2:27	2:43	2:53
2:55	3:17	3:33	3:43
3:45	4:07	4:23	4:33
4:35	4:57	5:13	5:23
5:25	5:47	6:03	6:13
6:17	6:37	6:52	7:02
7:08	7:27	7:41	7:50
7:58	8:17	8:31	8:39
8:49	9:07	9:21	9:29
9:50	10:07	10:20	10:27
10:51	11:07	11:20	11:27

Saturday, Sunday and Holidays

222

Southbound Al Sur (Approximate Times / Tiempos Aproximados)

BURBANK	STUDIO CITY	HOLLYWOOD
④	③	②
①		
Regional Intermodal Transportation Ctr	Hollywood Way & Magnolia	Universal/Studio City Station
Hollywood/Vine Station		
5:06A	5:11A	5:23A
6:04	6:10	6:23
7:04	7:10	7:23
7:53	7:59	8:13
8:42	8:49	9:03
9:32	9:39	9:53
10:21	10:28	10:43
11:09	11:17	11:33
11:59	12:07P	12:23P
12:49P	12:57	1:13
1:39	1:47	2:03
2:29	2:37	2:53
3:19	3:27	3:43
4:09	4:17	4:33
4:59	5:07	5:23
5:50	5:58	6:13
6:40	6:48	7:03
7:32	7:39	7:53
8:24	8:30	8:43
9:16	9:21	9:33
10:06	10:11	10:23
11:06	11:11	11:23
12:06A	12:11A	12:23A

Daily, Saturday and Sunday Late Night/Owl Service

656

Northbound Al Norte (Approximate Times / Tiempos Aproximados)

HOLLYWOOD	STUDIO CITY	NORTH HOLLYWOOD	VAN NUYS
①	②	③	④
⑤	⑥	⑦	
Highland & Santa Monica	Highland & Hollywood	Universal/Studio City Station	North Hollywood Station
Sherman Way & Laurel Canyon	Van Nuys & Sherman Way	Tobias & Parthenia	
11:52P	11:56P	12:07A	12:15A
—	12:56A	1:07	1:15
1:52	1:56	2:07	2:15
2:52	2:56	3:07	3:15
3:52	3:56	4:07	4:15

Daily, Saturday and Sunday Late Night/Owl Service

656

Southbound Al Sur (Approximate Times / Tiempos Aproximados)

VAN NUYS	NORTH HOLLYWOOD	STUDIO CITY	HOLLYWOOD
⑦	⑥	⑤	④
③	②	①	
Tobias & Parthenia	Sherman Way & Van Nuys	Highland & Hollywood	Highland & Santa Monica
12:50A	12:57A	1:05A	1:15A
1:50	1:57	2:05	2:15
2:50	2:57	3:05	3:15
3:50	3:57	4:05	4:15

Saturday, Sunday and Holiday Schedules

Horarios de sábado, domingo y días feriados

Saturday, Sunday and Holiday Schedule in effect on New Year's Day, Memorial Day, Independence Day, Labor Day, Thanksgiving Day and Christmas Day.

Horarios de sábado, domingo, y días feriados en vigor para New Year's Day, Memorial Day, Independence Day, Labor Day, Thanksgiving Day and Christmas Day.

Nextrip

Nextrip

Text "metro" and your intersection or stop number to 41411 (example: metro Vignes & Cesar E Chavez or metro 1563). You can also visit metro.net or call 511 and say "Nextrip".

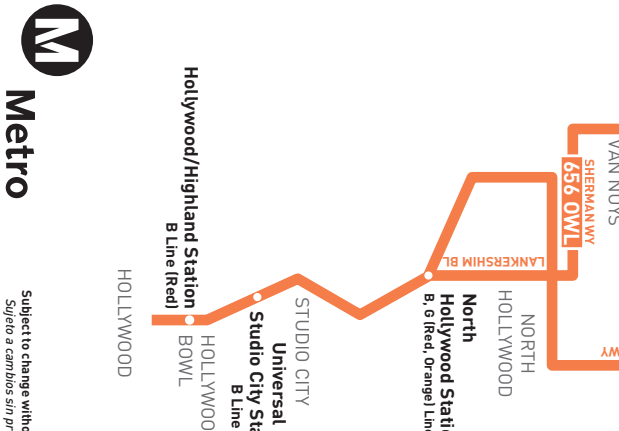
Envíe un mensaje de texto con "Metro" y la intersección de la calle o el número de su parada al 41411. Nextrip le enviará un mensaje de texto con la próxima llegada de cada autobús en esa parada. También puede visitar metro.net or llamar al 511 and decir "Nextrip".

Special Notes

Avisos especiales

Southbound Line 656 trips service the Universal/Studio City Station on Lankershim and Campo de Cahuenga. They do not enter the station.

Los viajes de la línea 656 en dirección sur dan servicio a la Estación Universal / Studio City en Lankershim y Campo de Cahuenga. No entran a la estación.



metro.net
323.60.METRO
Wheeler Hotline
800.621.7828

Travel Info
511
California Relay Service
711

Effective Jun 27 2021

222

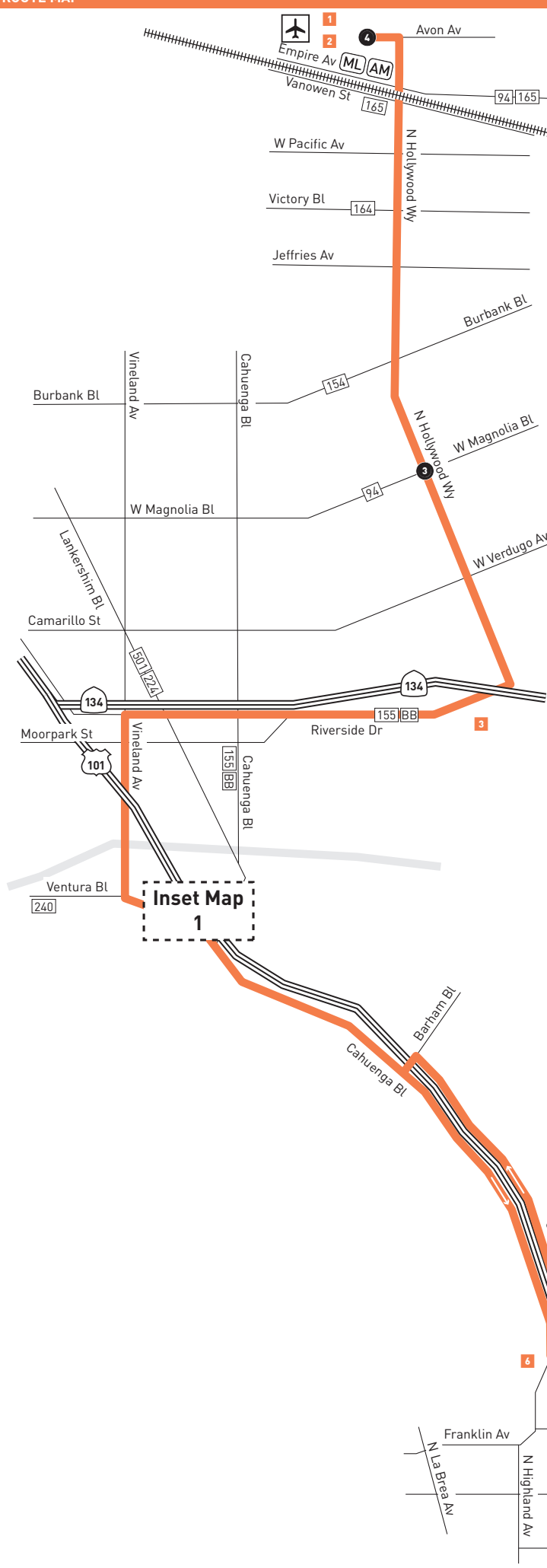
656

Metro Local

Northbound to Burbank
Southbound to Hollywood
via Hollywood Wy, Cahuenga Bl

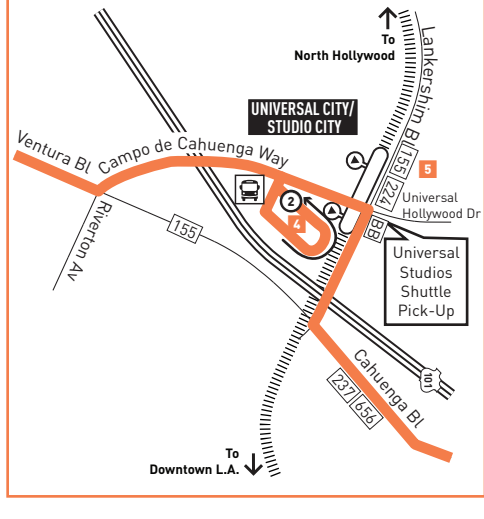
Subject to change without notice
Sujeto a cambios sin previo aviso

ROUTE MAP



Inset Map 1

INSET 1 - UNIVERSAL CITY/STUDIO CITY STATION



LEGEND

- Route of Line 222
- ||||| Metrolink
- Local Stop Timepoint
- Local Stop Timepoint - Single Direction Only
- Metro Red Line Station
- ✈ Airport
- AM Amtrak Station
- ML Metrolink Station
- BB Burbank Bus
- CE LADOT Commuter Express
- LDH LADOT DASH - Hollywood

MAP NOTES

- 1 Hollywood Burbank Airport**
- 2 Regional Intermodal Transportation Center**
Metro 169, 222; BB NoHo/Airport Transfers to Metrolink, Amtrak
- 3 Warner Bros. Ranch**
- 4 Universal City/Studio Station**
Metro Bus Lines 155, 224, 222, 240, 656 Owl; Burbank Bus Pink Route; Universal Studios Shuttle
- 5 Universal Studios/City Walk**
- 6 Hollywood Bowl**
- 7 Capitol Records Building & Pantages Theatre**
- 8 Hollywood/Vine Station**
Metro 180, 210, 212, 217, 222, 312; LDH-Hollywood

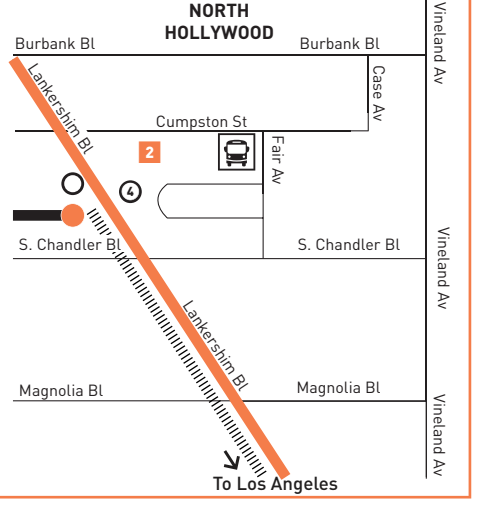
ROUTE MAP



LEGEND

- Route of Lines 656
- Route of G Line (Orange)
- ||||| Metro B Line (Red)
- ||||| Metrolink, Amtrak
- Metro Rail Station
- Metro G Line (Orange) Station
- Local Stop Timepoint
- AM Amtrak Station
- ML Metrolink Station
- ☎ Transit Center
- BB Burbank Bus
- CE LADOT Commuter Express
- LD LADOT Dash
- LADVAN LADOT Dash Van Nuys
- SC Santa Clarita Transit

INSET MAP A



MAP NOTES

- 1 Van Nuys Metrolink Station**
Ventura County Line/Amtrak
- 2 North Hollywood B, G Lines (Red & Orange) Station**
Metro 90, 94, 152, 154, 155, 162, 224, 237, 501, 656 Owl, G Line (Orange); BB Media District, NoHo Empire; CE549; SC757
- 3 Universal City/Studio City Station**
Metro 155, 224, 240, 656 Owl (North-bound Only); Burbank Bus Pink Route, Universal Studios Shuttle
- 4 Universal Studios**