

Eastbound (Approximate Times)

Table with 6 columns: LAX, Inglewood, Los Angeles, Watts, South Gate, Downey. Rows show departure times from LAX to each station.

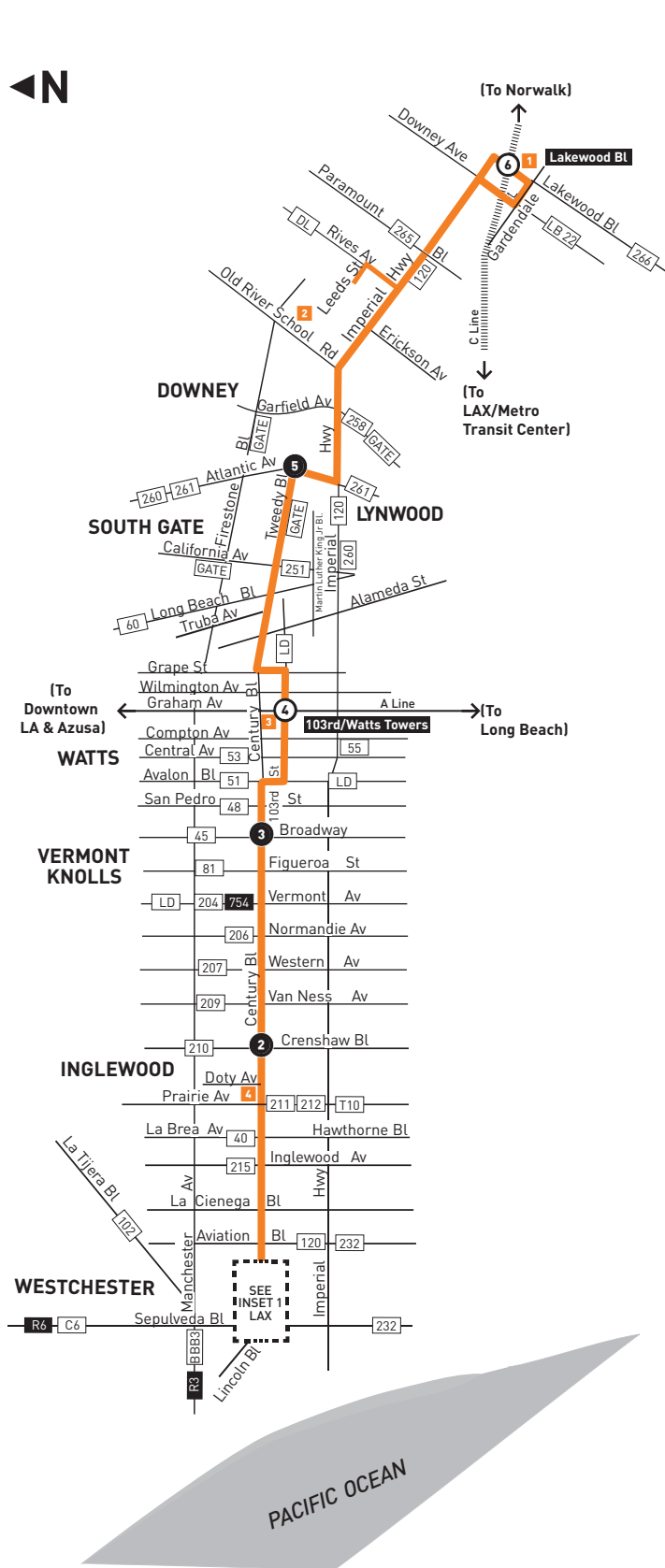
Westbound (Approximate Times)

Table with 6 columns: Downey, South Gate, Watts, Los Angeles, Inglewood, LAX. Rows show arrival times at each station from Downey.

ROUTE MAP

LAX / Metro Transit Center

The LAX / Metro Transit Center is expected to open in early 2025. However, from December 15, 2024, This Line will be modified to serve Airport Bl instead of Sepulveda Bl and continue to terminate LAX City Bus Center until a date to be announced when the terminus will move to the new LAX / Metro Transit Center (as shown in the timetable).



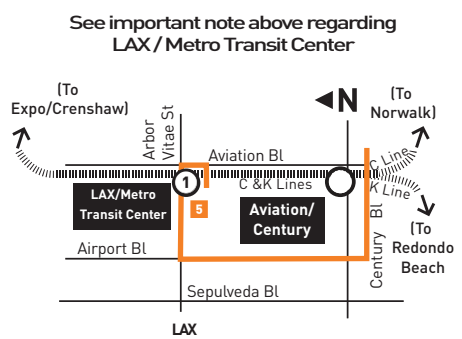
LEGEND

- Line 117 Route
Metro Rail
Timepoint
Metro Rail Station and Timepoint
Santa Monica's Big Blue Bus
Beach Cites Transit
Culver CityBus
GTrans
Get Around Town Express (South Gate)
Long Beach Transit
LADOT DASH
Rapid
Torrance Transit

MAP NOTES

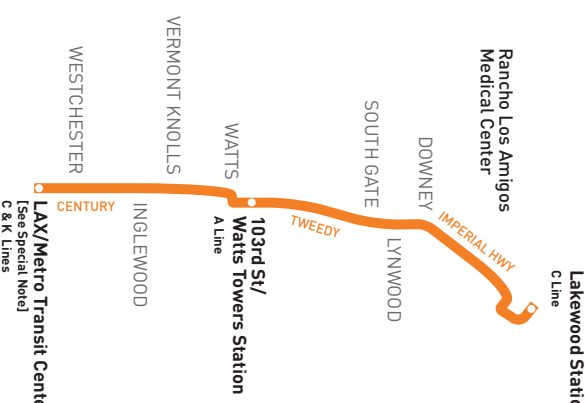
- 1 Lakewood Bl C Line Station
Metro 117, 265, 266; DL Southeast; LB22
2 Rancho Los Amigos Medical Center
Metro 117, 120; DL Southwest; Rancho Shuttle
3 103rd St/Watts Towers A Line Station
Metro 55, 117; DASH Watts
4 Hollywood Park Casino/ SoFi Stadium/Intuit Dome
Metro 117, 211, 212; T10
5 LAX/Metro Transit Center
Metro C & K Lines, 40 Owl, 102, 111, 117, 232 BBB3, R3; BC109; C6, GA5, R6; T8; LAX Shuttle

INSET 1 - LAX AREA



INSET 1 - LEGEND

- Line 117 Route
Timepoint and Metro Rail Station
Metro Rail Station



- metronet 323.60.METRO
Wheelchair Hotline 800.621.7828
Travel info 511
California Relay Service 711

Metro Local
Eastbound to Downey
Westbound to LAX/Metro Transit Center
via Century Bl & Imperial Hwy
Effective Dec 15 2024

